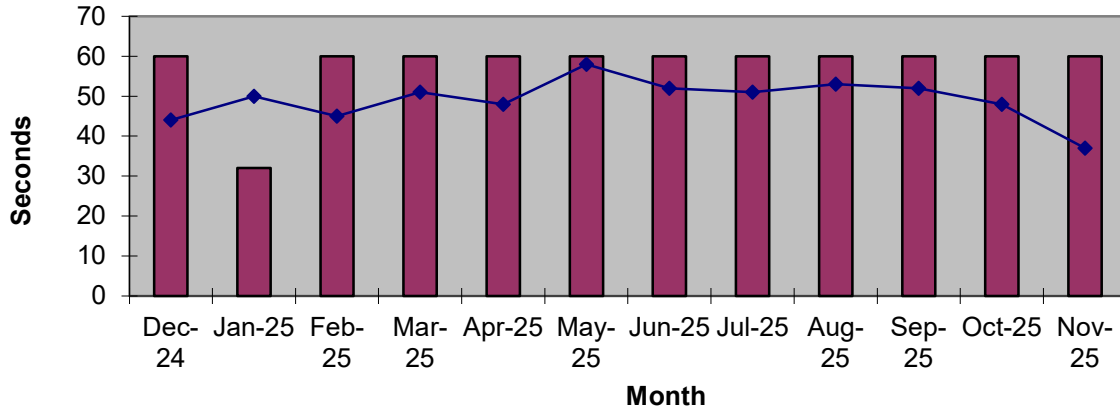
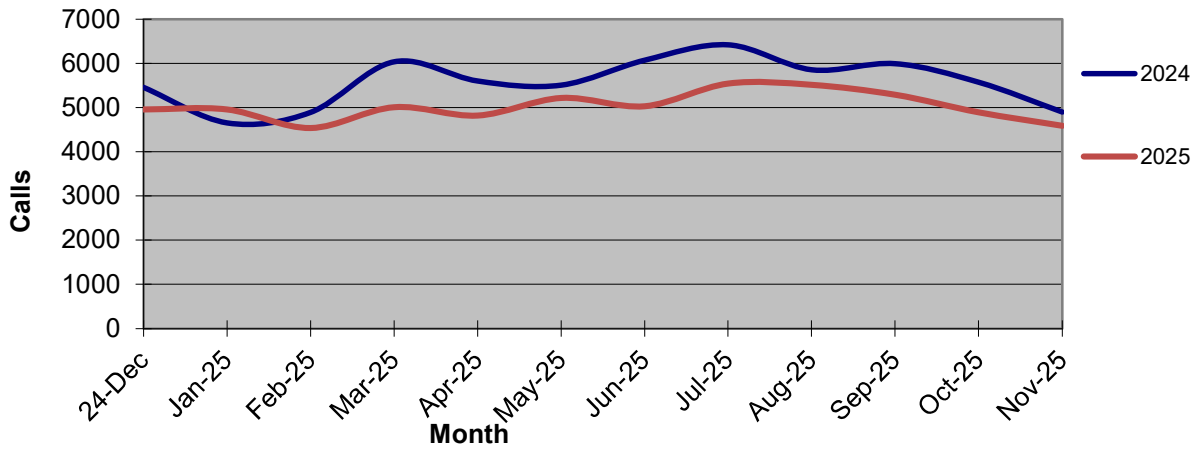


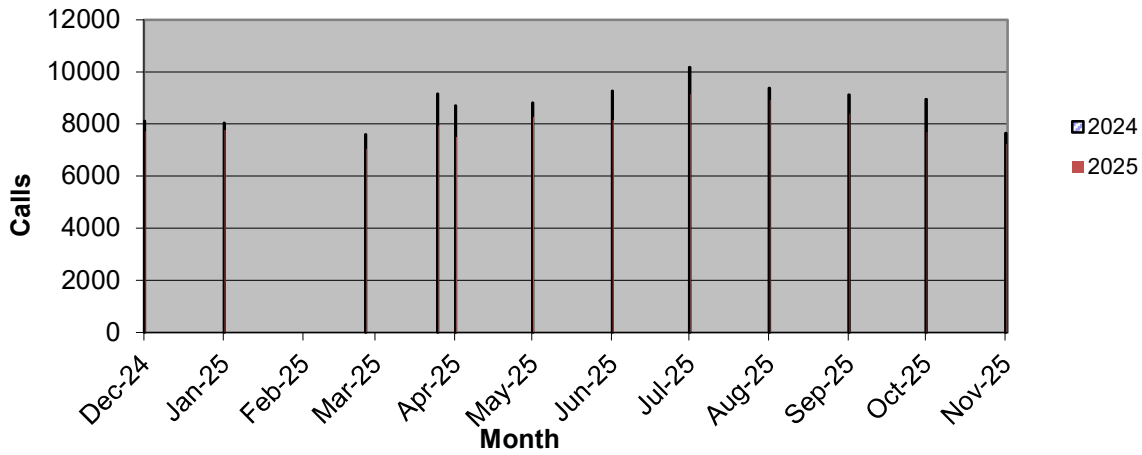
### Priority 1 Dispatch Times- Police



### 911 Calls



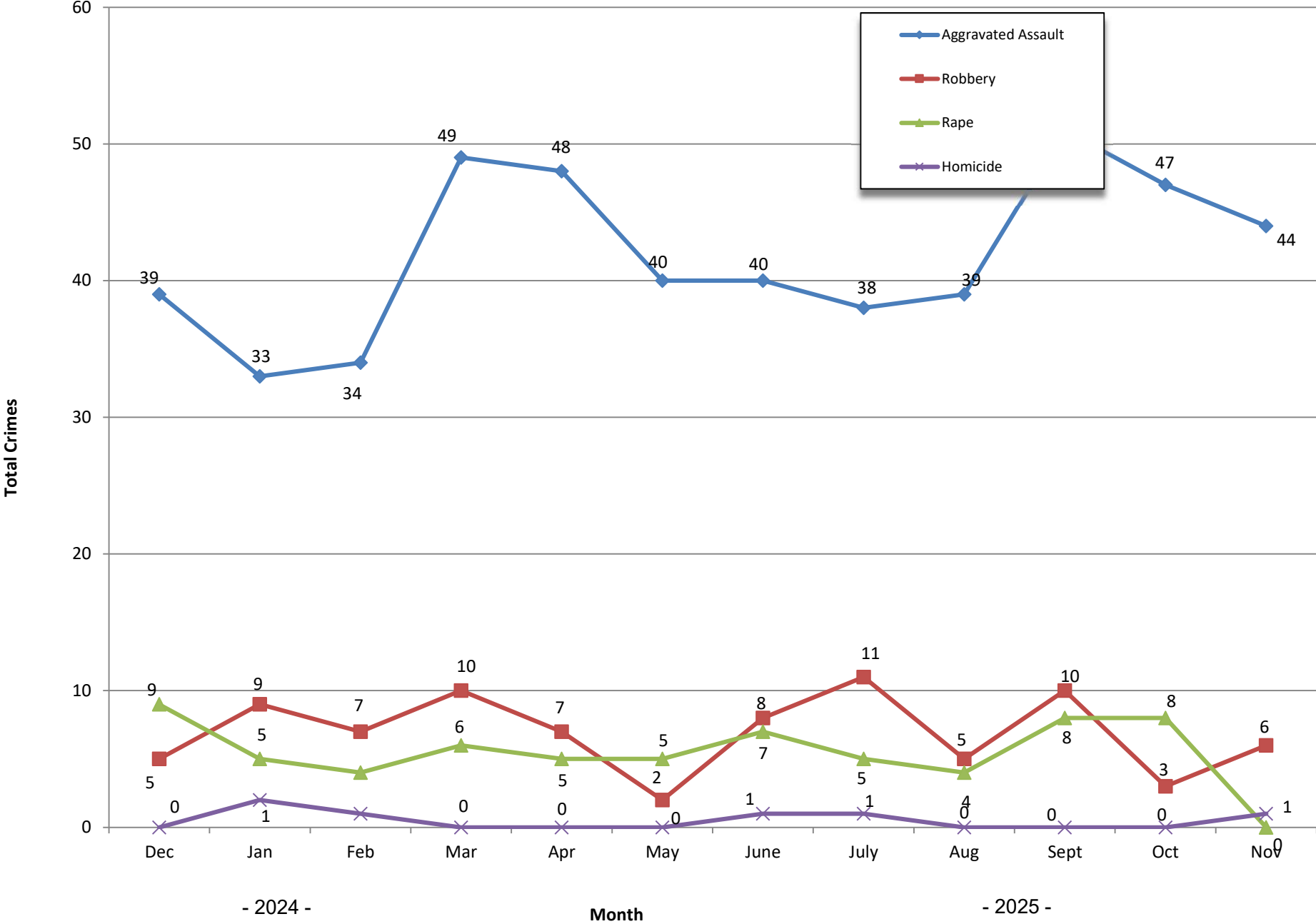
### Calls for Service



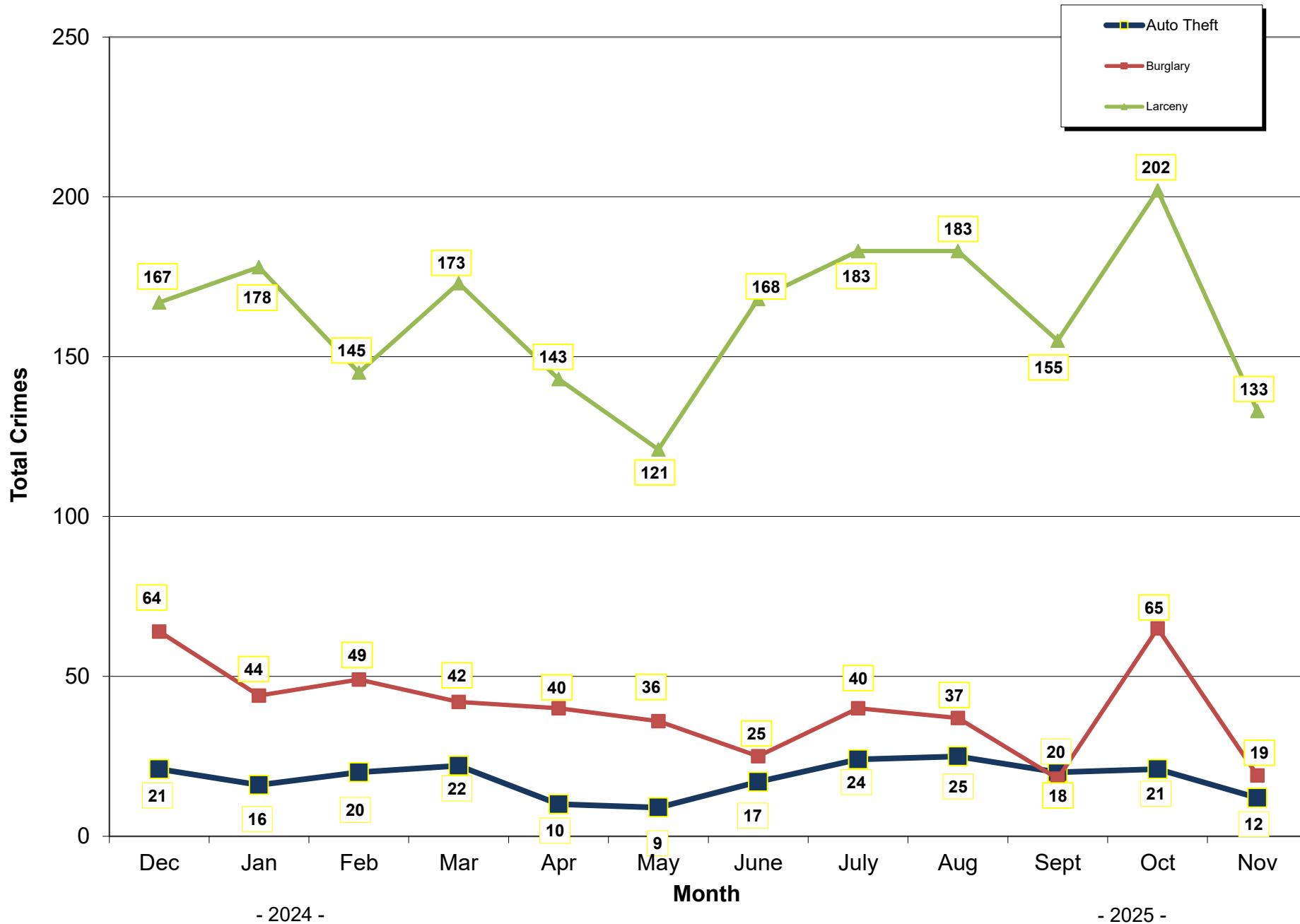
**OCEANSIDE POLICE DEPARTMENT  
FBI INDEX CRIMES**

|                       |         | MONTHLY CASE ACTIVITY 2025 |     |     |     |     |     |     |     |     |     |     | YEAR TO DATE COMPARISON |      |      |        |          |
|-----------------------|---------|----------------------------|-----|-----|-----|-----|-----|-----|-----|-----|-----|-----|-------------------------|------|------|--------|----------|
|                       |         | JAN                        | FEB | MAR | APR | MAY | JUN | JUL | AUG | SEP | OCT | NOV | DEC                     | 2024 | 2025 | CHANGE | % CHANGE |
| 1. HOMICIDE           | Actual  | 2                          | 1   | 0   | 0   | 0   | 1   | 1   | 0   | 0   | 0   | 1   |                         | 3    | 6    | 3      | 100.0%   |
|                       | Cleared | 1                          | 0   | 0   | 1   | 0   | 1   | 0   | 0   | 0   | 0   | 1   |                         | 1    | 4    | 3      | 300.0%   |
| 2. RAPE               | Actual  | 5                          | 4   | 6   | 6   | 5   | 7   | 5   | 4   | 8   | 8   | 0   |                         | 61   | 58   | -3     | -4.9%    |
|                       | Cleared | 0                          | 0   | 1   | 1   | 0   | 2   | 0   | 2   | 1   | 0   | 0   |                         | 4    | 7    | 3      | 75.0%    |
| 3. ROBBERY            | Actual  | 9                          | 7   | 10  | 10  | 2   | 8   | 11  | 5   | 10  | 3   | 6   |                         | 142  | 81   | -61    | -43.0%   |
|                       | Cleared | 2                          | 4   | 3   | 3   | 2   | 2   | 3   | 5   | 4   | 1   | 2   |                         | 57   | 31   | -26    | -45.6%   |
| 4. AGGR. ASSAULT      | Actual  | 33                         | 33  | 49  | 49  | 40  | 40  | 38  | 39  | 51  | 47  | 44  |                         | 550  | 463  | -87    | -15.8%   |
|                       | Cleared | 13                         | 19  | 24  | 24  | 26  | 12  | 22  | 20  | 24  | 23  | 21  |                         | 224  | 228  | 4      | 1.8%     |
| 5. BURGLARY           | Actual  | 44                         | 49  | 42  | 42  | 36  | 25  | 40  | 37  | 18  | 65  | 19  |                         | 446  | 417  | -29    | -6.5%    |
|                       | Cleared | 3                          | 5   | 6   | 6   | 3   | 2   | 3   | 5   | 1   | 5   | 3   |                         | 46   | 42   | -4     | -8.7%    |
| 6. LARCENY THEFT      | Actual  | 178                        | 145 | 173 | 173 | 121 | 168 | 183 | 183 | 155 | 202 | 133 |                         | 2013 | 1814 | -199   | -9.9%    |
|                       | Cleared | 13                         | 2   | 10  | 10  | 8   | 12  | 11  | 8   | 11  | 17  | 9   |                         | 92   | 111  | 19     | 20.7%    |
| 7. AUTO THEFT         | Actual  | 16                         | 20  | 22  | 22  | 9   | 17  | 24  | 25  | 20  | 21  | 12  |                         | 308  | 208  | -100   | -32.5%   |
|                       | Cleared | 1                          | 1   | 3   | 3   | 0   | 0   | 1   | 2   | 0   | 0   | 0   |                         | 22   | 11   | -11    | -50.0%   |
| TOTAL INDEX CRIMES    | Actual  | 287                        | 259 | 302 | 302 | 213 | 266 | 302 | 292 | 331 | 346 | 215 |                         | 3523 | 3115 | -408   | -11.6%   |
|                       | Cleared | 33                         | 31  | 47  | 47  | 39  | 31  | 43  | 42  | 44  | 46  | 36  |                         | 446  | 439  | -7     | -1.6%    |
| TOTAL PERSON CRIMES   | Actual  | 49                         | 45  | 65  | 60  | 47  | 56  | 55  | 48  | 69  | 58  | 51  |                         | 7556 | 603  | -6953  | -92.0%   |
|                       | Cleared | 16                         | 23  | 28  | 23  | 28  | 17  | 28  | 27  | 29  | 24  | 24  |                         | 286  | 267  | -19    | -6.6%    |
| TOTAL PROPERTY CRIMES | Actual  | 238                        | 214 | 195 | 193 | 166 | 210 | 247 | 245 | 193 | 346 | 164 |                         | 2767 | 2411 | -356   | -12.9%   |
|                       | Cleared | 17                         | 8   | 28  | 7   | 11  | 14  | 15  | 15  | 12  | 22  | 12  |                         | 160  | 161  | 1      | 0.6%     |
| ARSON                 | Actual  | 7                          | 1   | 0   | 5   | 2   | 5   | 4   | 3   | 6   | 2   | 0   |                         | 21   | 35   | 14     | 66.7%    |
| Y-T-D Loss \$209,219  | Cleared | 4                          | 1   | 0   | 2   | 1   | 1   | 0   | 1   | 2   | 1   | 0   |                         | 10   | 13   | 3      | 30.0%    |

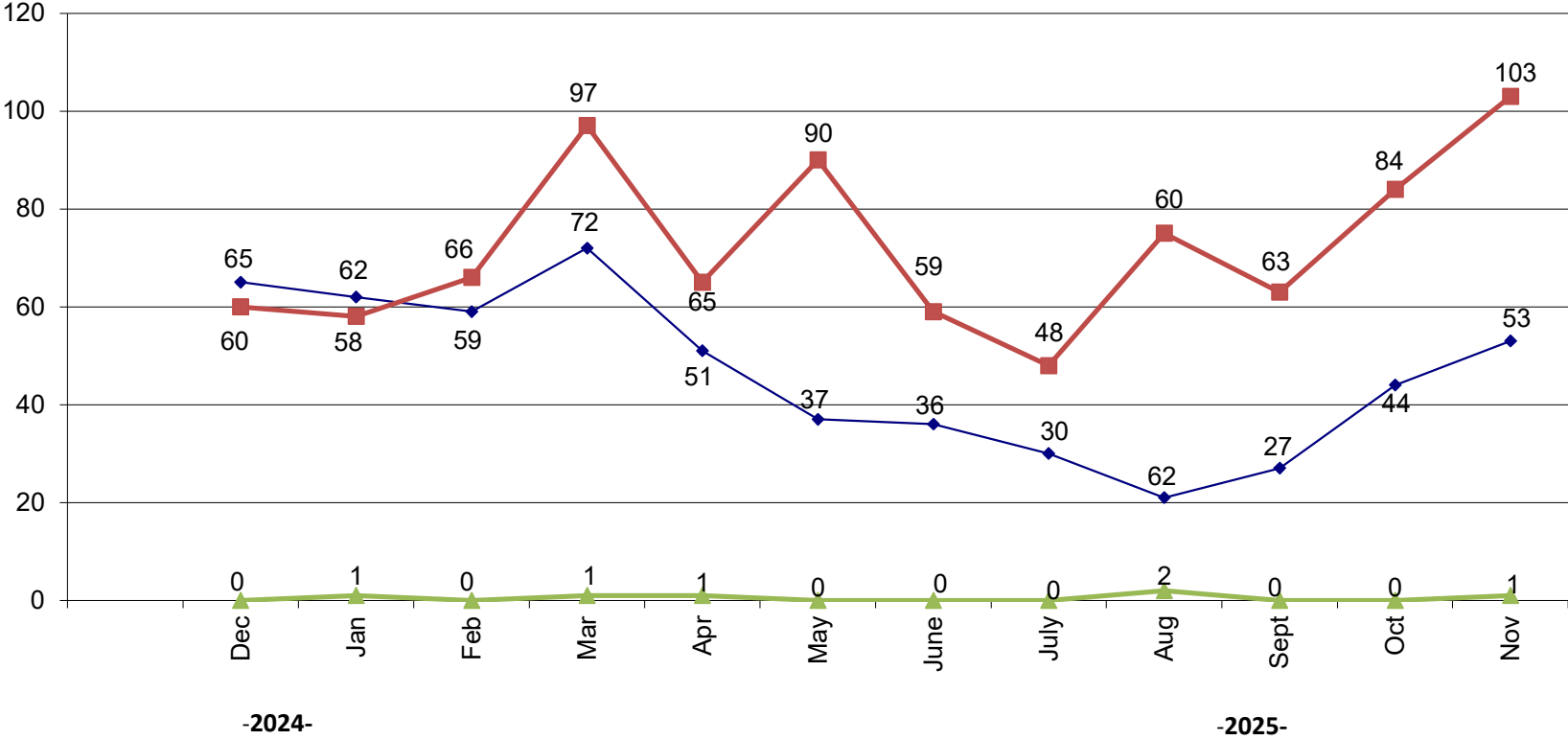
# Part 1 Crimes by Month (Violent Crimes) 2025



### Part 1 Crimes by Month (Property Crimes) 2025



# Traffic Collisions 2025





# UCR Crimes by GeoArea

## Required Parameters

Reporting Period: Nov 2025

Agency: OCEANSIDE

## Optional Parameters

Geographical Area: All Beats

Group by: Agency Select by: Neighborhood

Prior Report Number: S1STA120

| Neighborhood         | ROBBERY-- |          | --- AGGRVD        |          | VIOLENT  |           | -----BURGLARY----- |           |          | ---LARCENY-THEFT--- |           |           | M.VEH PROPERTY |           | CRIME      |            | CAR       |
|----------------------|-----------|----------|-------------------|----------|----------|-----------|--------------------|-----------|----------|---------------------|-----------|-----------|----------------|-----------|------------|------------|-----------|
|                      | MURDER    | RAPE     | RAPE (HISTORICAL) | ARMED    | ST/ ARM  | ASSAULT   | CRM TL             | RESID     | NRESID   | TOTAL               | \$400+    | <\$400    | TOTAL          | THEFT     | CRM TL     | IDX TL     | PROWL     |
| Agency = OCEANSIDE   |           |          |                   |          |          |           |                    |           |          |                     |           |           |                |           |            |            |           |
| AIRPORT              | 0         | 0        | 0                 | 1        | 0        | 3         | 4                  | 0         | 0        | 0                   | 2         | 0         | 2              | 0         | 2          | 6          | 0         |
| EASTSIDE/CAPISTRANO  | 1         | 0        | 0                 | 0        | 0        | 0         | 1                  | 1         | 0        | 1                   | 3         | 2         | 5              | 1         | 7          | 8          | 3         |
| FIRE MOUNTAIN        | 0         | 0        | 0                 | 0        | 0        | 1         | 1                  | 0         | 0        | 0                   | 12        | 18        | 30             | -1        | 29         | 30         | 4         |
| GUAJOME              | 0         | 0        | 0                 | 0        | 0        | 1         | 1                  | 0         | 0        | 0                   | 3         | 4         | 7              | 4         | 11         | 12         | 6         |
| IVEY RAN/RAN DEL ORO | 0         | 0        | 0                 | 0        | 0        | 0         | 0                  | 0         | 1        | 1                   | 3         | 5         | 8              | 1         | 10         | 10         | 4         |
| IVY RAN/RAN DEL ORO  | 0         | 0        | 0                 | 0        | 0        | 3         | 3                  | 3         | 1        | 4                   | 0         | 0         | 0              | 0         | 4          | 7          | 0         |
| LAKE                 | 0         | 0        | 0                 | 0        | 0        | 0         | 0                  | 1         | 0        | 1                   | 3         | 3         | 6              | 0         | 7          | 7          | 2         |
| MIRA COSTA           | 0         | 0        | 0                 | 0        | 0        | 1         | 1                  | 1         | 0        | 1                   | 6         | 3         | 9              | 1         | 11         | 12         | 6         |
| MISSN MESA/LOMA ALTA | 0         | 0        | 0                 | 1        | 0        | 1         | 2                  | 1         | 2        | 3                   | 2         | 7         | 9              | 0         | 12         | 14         | 3         |
| MORRO HILLS          | 0         | 0        | 0                 | 0        | 0        | 1         | 1                  | 0         | 0        | 0                   | 2         | 2         | 4              | 0         | 4          | 5          | 2         |
| NORTH VALLEY         | 0         | 0        | 0                 | 1        | 0        | 4         | 5                  | 0         | 0        | 0                   | 0         | 3         | 3              | 1         | 4          | 9          | 0         |
| OCEAN HILLS          | 0         | 0        | 0                 | 0        | 0        | 0         | 0                  | 0         | 0        | 0                   | 2         | 0         | 2              | 0         | 2          | 2          | 1         |
| OCEANA               | 0         | 0        | 0                 | 0        | 0        | 1         | 1                  | 0         | 0        | 0                   | 2         | 3         | 5              | 0         | 5          | 6          | 3         |
| SAN LUIS REY         | 0         | 0        | 0                 | 0        | 1        | 3         | 4                  | 2         | 1        | 3                   | 5         | 7         | 12             | 1         | 16         | 20         | 4         |
| SOUTH OCEANSIDE      | 0         | 0        | 0                 | 0        | 0        | 3         | 3                  | 0         | 0        | 0                   | 2         | 3         | 5              | 2         | 7          | 10         | 1         |
| TOWNSITE             | 0         | 0        | 0                 | 0        | 2        | 21        | 23                 | 3         | 1        | 4                   | 18        | 3         | 21             | 2         | 27         | 50         | 5         |
| TRI CITY             | 0         | 0        | 0                 | 0        | 0        | 1         | 1                  | 1         | 0        | 1                   | 2         | 2         | 4              | 0         | 5          | 6          | 1         |
| UNKNOWN              | 0         | 0        | 0                 | 0        | 0        | 0         | 0                  | 0         | 0        | 0                   | 1         | 0         | 1              | 0         | 1          | 1          | 1         |
| <b>SUB-TOTAL</b>     | <b>1</b>  | <b>0</b> | <b>0</b>          | <b>3</b> | <b>3</b> | <b>44</b> | <b>51</b>          | <b>13</b> | <b>6</b> | <b>19</b>           | <b>68</b> | <b>65</b> | <b>133</b>     | <b>12</b> | <b>164</b> | <b>215</b> | <b>46</b> |
| <b>GRAND TOTALS</b>  | <b>1</b>  | <b>0</b> | <b>0</b>          | <b>3</b> | <b>3</b> | <b>44</b> | <b>51</b>          | <b>13</b> | <b>6</b> | <b>19</b>           | <b>68</b> | <b>65</b> | <b>133</b>     | <b>12</b> | <b>164</b> | <b>215</b> | <b>46</b> |



### UCR Crimes by GeoArea

**Required Parameters**

Reporting Period: Jan 2025 to Nov 2025  
 Agency: OCEANSIDE

**Optional Parameters**

Geographical Area: All Beats  
 Group by: Agency Select by: Neighborhood

Prior Report Number: S1STA120

| Neighborhood         | ROBBERY-- |           | --- AGGRVD        |           | VIOLENT   | -----BURGLARY----- |            |            | ---LARCENY-THEFT--- |            |            | M.VEH      | PROPERTY     | CRIME      | CAR          |              |            |
|----------------------|-----------|-----------|-------------------|-----------|-----------|--------------------|------------|------------|---------------------|------------|------------|------------|--------------|------------|--------------|--------------|------------|
|                      | MURDER    | RAPE      | RAPE (HISTORICAL) | ARMED     | ST/ ARM   | ASSAULT            | CRM TL     | RESID      | NRESID              | TOTAL      | \$400+     | <\$400     | TOTAL        | THEFT      | CRM TL       | IDX TL       | PROWL      |
| Agency = OCEANSIDE   |           |           |                   |           |           |                    |            |            |                     |            |            |            |              |            |              |              |            |
| AIRPORT              | 0         | 2         | 2                 | 1         | -1        | 14                 | 16         | 0          | 46                  | 46         | 11         | 19         | 30           | 2          | 78           | 94           | 13         |
| EASTSIDE/CAPISTRANO  | 1         | 2         | 0                 | 1         | 1         | 29                 | 34         | 10         | 7                   | 17         | 27         | 35         | 62           | 8          | 87           | 121          | 37         |
| FIRE MOUNTAIN        | 1         | 1         | 0                 | 4         | 7         | 15                 | 28         | 5          | 31                  | 36         | 105        | 165        | 270          | 9          | 315          | 343          | 25         |
| GUAJOME              | 0         | 3         | 3                 | 0         | 0         | 21                 | 24         | 14         | 6                   | 20         | 57         | 50         | 107          | 11         | 138          | 162          | 37         |
| IVEY RAN/RAN DEL ORO | 0         | 8         | 5                 | 1         | 3         | 31                 | 43         | 17         | 29                  | 46         | 67         | 87         | 154          | 33         | 233          | 276          | 61         |
| IVY RAN/RAN DEL ORO  | 0         | 2         | 0                 | 0         | 1         | 10                 | 13         | 9          | 2                   | 11         | 18         | 8          | 26           | 3          | 40           | 53           | 7          |
| LAKE                 | 0         | 3         | 2                 | 4         | 3         | 19                 | 29         | 5          | 12                  | 17         | 42         | 66         | 108          | 3          | 128          | 157          | 18         |
| MIRA COSTA           | 1         | 2         | 2                 | 0         | 0         | 38                 | 41         | 9          | 12                  | 21         | 41         | 37         | 78           | 7          | 106          | 147          | 38         |
| MISSN MESA/LOMA ALTA | 1         | 4         | 3                 | 5         | 5         | 26                 | 41         | 15         | 23                  | 38         | 74         | 85         | 159          | 15         | 212          | 253          | 73         |
| MORRO HILLS          | 0         | 2         | 1                 | -1        | 1         | 9                  | 11         | 4          | 3                   | 7          | 8          | 18         | 26           | 1          | 34           | 45           | 11         |
| NORTH VALLEY         | 0         | 2         | 1                 | 4         | 1         | 25                 | 32         | 5          | 3                   | 8          | 25         | 41         | 66           | 10         | 84           | 116          | 24         |
| OCEAN HILLS          | 0         | 1         | 1                 | 1         | 1         | 4                  | 7          | 2          | 0                   | 2          | 24         | 16         | 40           | 1          | 43           | 50           | 15         |
| OCEANA               | 0         | 0         | 0                 | 0         | 1         | 4                  | 5          | 1          | 5                   | 6          | 12         | 16         | 28           | 3          | 37           | 42           | 5          |
| SAN LUIS REY         | 1         | 4         | 4                 | 2         | 5         | 40                 | 52         | 18         | 32                  | 50         | 71         | 116        | 187          | 27         | 264          | 316          | 63         |
| SOUTH OCEANSIDE      | 0         | 6         | 4                 | 1         | 3         | 23                 | 33         | 7          | 8                   | 15         | 37         | 46         | 83           | 13         | 111          | 144          | 39         |
| TOWNSITE             | 0         | 9         | 8                 | 7         | 14        | 132                | 162        | 30         | 40                  | 70         | 158        | 135        | 293          | 47         | 410          | 572          | 84         |
| TRI CITY             | 1         | 5         | 2                 | 1         | 2         | 22                 | 31         | 3          | 2                   | 5          | 20         | 31         | 51           | 3          | 59           | 90           | 22         |
| UNKNOWN              | 0         | 1         | 1                 | 0         | 0         | 0                  | 1          | 0          | 0                   | 0          | 8          | 8          | 16           | 0          | 16           | 17           | 2          |
| <b>SUB-TOTAL</b>     | <b>6</b>  | <b>57</b> | <b>39</b>         | <b>31</b> | <b>47</b> | <b>462</b>         | <b>603</b> | <b>154</b> | <b>261</b>          | <b>415</b> | <b>805</b> | <b>979</b> | <b>1,784</b> | <b>196</b> | <b>2,395</b> | <b>2,998</b> | <b>574</b> |
| <b>GRAND TOTALS</b>  | <b>6</b>  | <b>57</b> | <b>39</b>         | <b>31</b> | <b>47</b> | <b>462</b>         | <b>603</b> | <b>154</b> | <b>261</b>          | <b>415</b> | <b>805</b> | <b>979</b> | <b>1,784</b> | <b>196</b> | <b>2,395</b> | <b>2,998</b> | <b>574</b> |